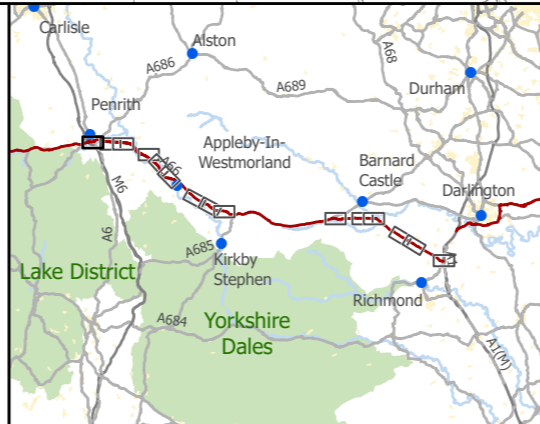


| | | | |
|--|--|--|--|
| <ul style="list-style-type: none"> Existing A66 Order Limits Study Area 250m Camera Trap Field Signs Red Squirrel Brown Hare | <p>Incidental Records</p> <ul style="list-style-type: none"> Red Squirrel Hedgehog Brown Hare <p>Red Squirrel Surveys</p> <ul style="list-style-type: none"> Carrying Capacity Survey Point Carrying Capacity 50m Signs Point | <p>Camera Trap Sightings</p> <ul style="list-style-type: none"> Red Squirrel Small Mustelid Brown Hare Hedgehog Survey Transects | <p>RCT: Riparian Camera Trap CT: Camera Trap</p> |
|--|--|--|--|



national highways

3 Piccadilly Place
Manchester
M1 3BN

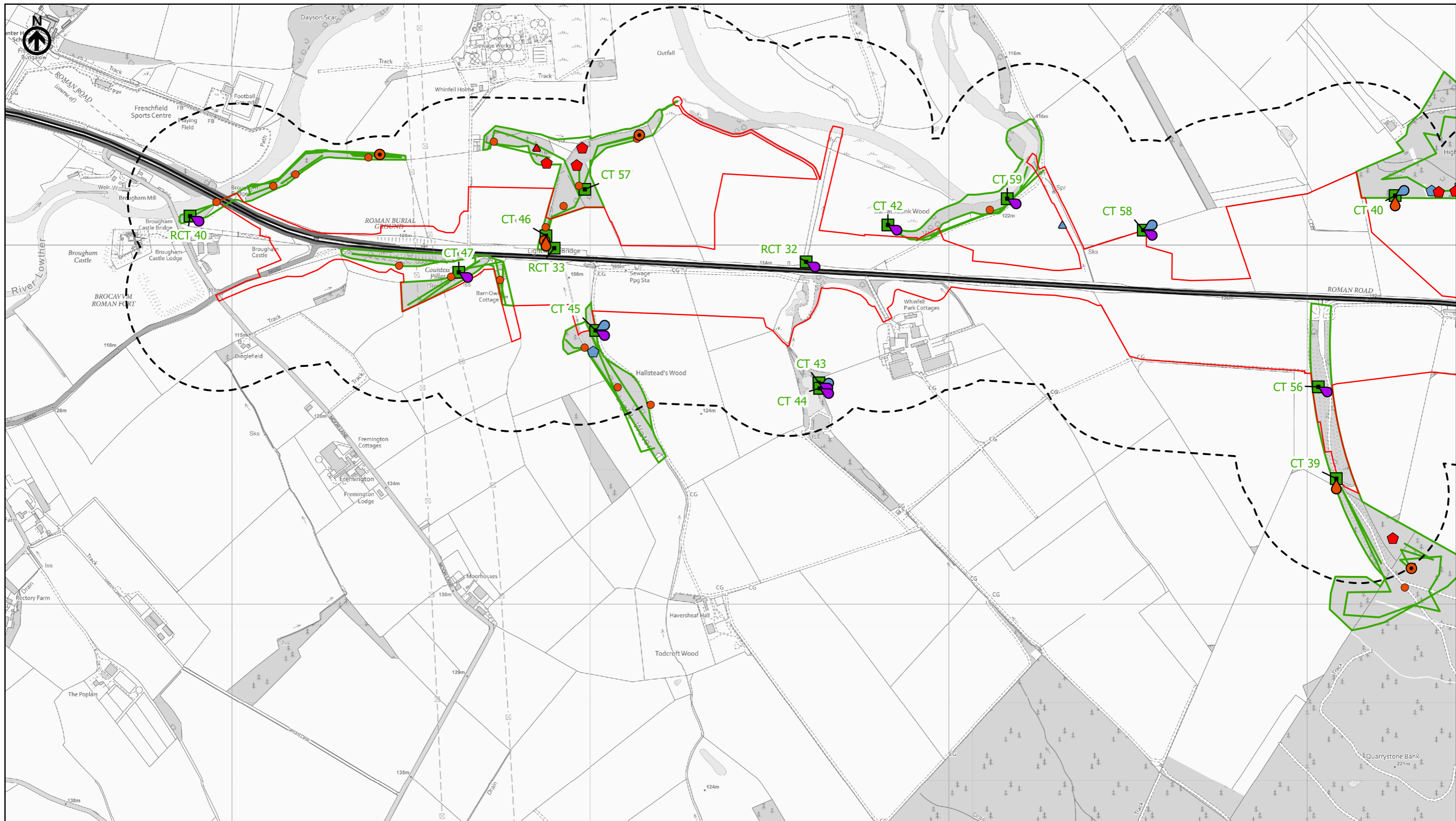
| | | | | | | |
|----------|-------------|----------|----------|----------|------------|----------|
| P02 | First Issue | EREI | LHAN | RRAN | AWAR | KWHA |
| | | 03/23/22 | 03/04/22 | 13/04/22 | 14/04/22 | 14/04/22 |
| Revision | Created | Checked | Reviewed | Approved | Authorised | |

Kilometres

0 0.25 0.5

Scale @ A3: 1:10,000 | Project Ref No HE565627 | Stage: Stage 3
© Crown copyright and database rights (2022). All rights reserved. OS 100030649.
Contains public sector information licensed under the Open Government Licence v3.0.

| | | | |
|---|------------|----------|------|
| Project Name A66 Northern Trans-Pennine Project | | | |
| Map Title Figure 6.12 | | | |
| Terrestrial Mammal Field Survey | | | |
| Scheme: 0102, M6 Junction 40 to Kemplay Bank | | | |
| Sheet 1 of 15 | | | |
| Map Number Project | Originator | Volume | |
| HE565627 | AMY | EBD | |
| S00 | | MP | LB |
| Location | | Type | Role |
| S4 | | Number | |
| Suitability | | Revision | |
| FIT FOR STAGE APPROVAL | | P02 | |

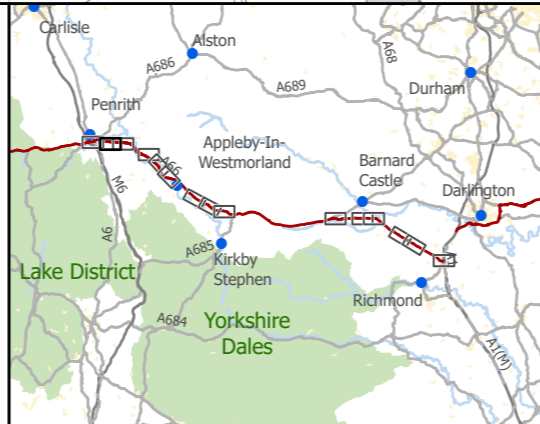


Existing A66
 Order Limits
 Study Area 250m
 Camera Trap
Field Signs
 Red Squirrel
 Brown Hare

Incidental Records
 Red Squirrel
 Hedgehog
 Brown Hare
Red Squirrel Surveys
 Carrying Capacity Survey Point
 Carrying Capacity 50m Signs Point

Camera Trap Sightings
 Red Squirrel
 Small Mustelid
 Brown Hare
 Hedgehog
 Survey Transects

RCT: Riparian Camera Trap
 CT: Camera Trap



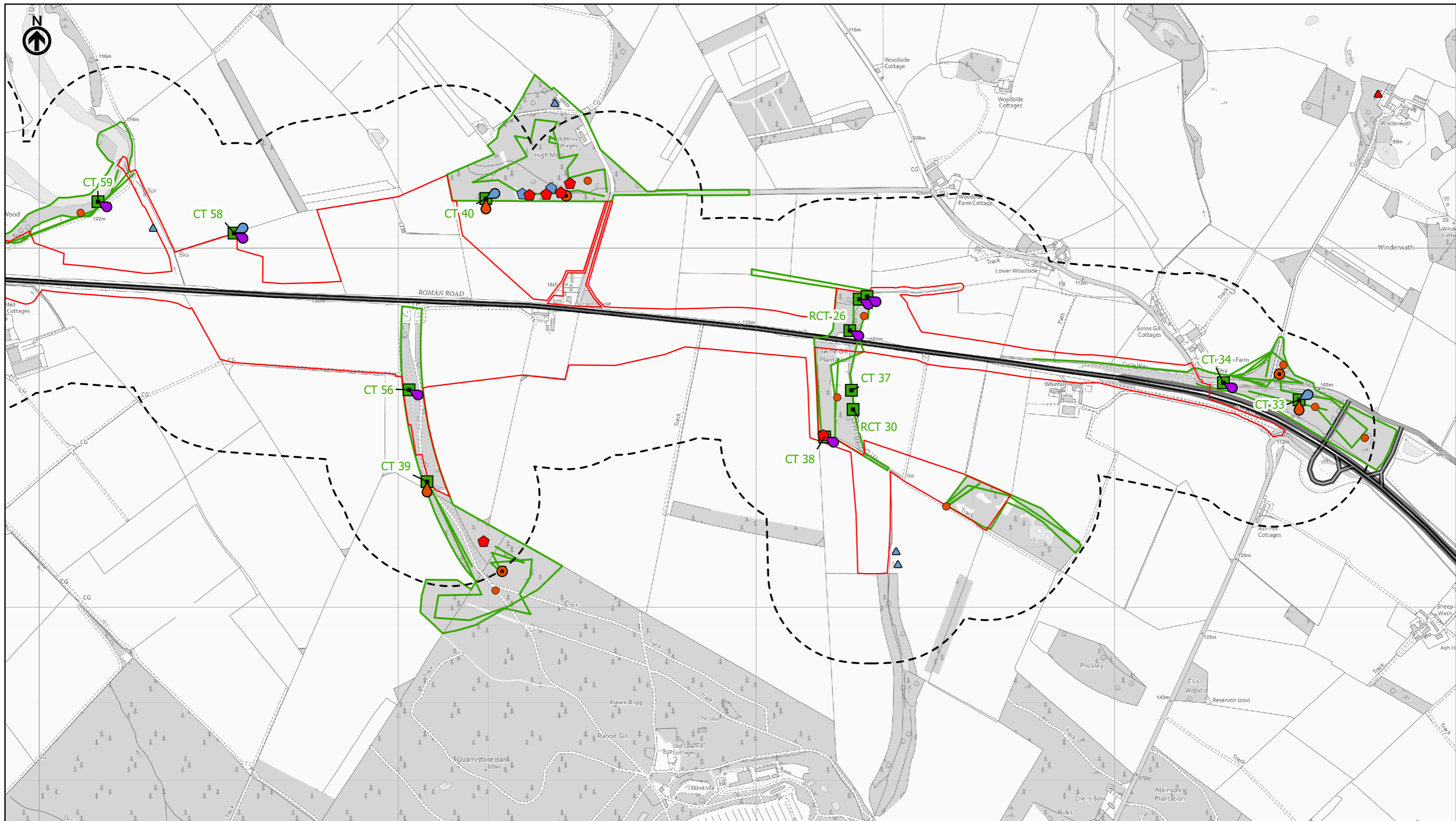
national highways
 3 Piccadilly Place
 Manchester
 M1 3BN

| | | | | | | |
|----------|-------------|----------|----------|----------|------------|--|
| P02 | First Issue | | | | | |
| | EREI | LHAN | RRAN | AWAR | KWAH | |
| | 03/23/22 | 03/04/22 | 13/04/22 | 14/04/22 | 14/04/22 | |
| Revision | Created | Checked | Reviewed | Approved | Authorised | |

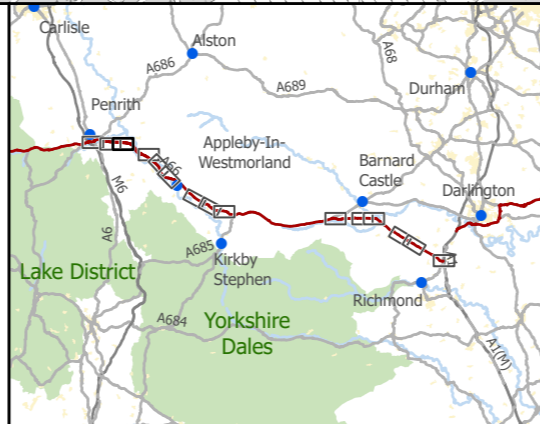
Kilometres
 0 0.25 0.5

Scale @ A3: 1:10,000 | Project Ref No HE565627 | Stage: Stage 3
 © Crown copyright and database rights (2022). All rights reserved. OS 100030649.
 Contains public sector information licensed under the Open Government Licence v3.0.

| | | | |
|---|--|--------|-----------------|
| Project Name A66 Northern Trans-Pennine Project | | | |
| Map Title Figure 6.12 | | | |
| Scheme: 03, Penrith to Temple Sowerby | | | |
| Sheet 2 of 15 | | | |
| Map Number Project | Originator | Volume | |
| HE565627 | AMY | EBD | |
| S00 | | MP | LB - 003152 |
| Location | | Type | Role |
| Suitability S4 | Suitability Description FIT FOR STAGE APPROVAL | | Revision P02 |



| | | | |
|--|--|--|--|
| <ul style="list-style-type: none"> Existing A66 Order Limits Study Area 250m Camera Trap Field Signs Red Squirrel Brown Hare | <p>Incidental Records</p> <ul style="list-style-type: none"> Red Squirrel Hedgehog Brown Hare <p>Red Squirrel Surveys</p> <ul style="list-style-type: none"> Carrying Capacity Survey Point Carrying Capacity 50m Signs Point | <p>Camera Trap Sightings</p> <ul style="list-style-type: none"> Red Squirrel Small Mustelid Brown Hare Hedgehog Survey Transects | <p>RCT: Riparian Camera Trap CT: Camera Trap</p> |
|--|--|--|--|



national highways

3 Piccadilly Place
Manchester
M1 3BN

| | | | | | |
|----------|-------------|----------|----------|----------|------------|
| P02 | First Issue | | | | |
| | EREI | LHAN | RRAN | AWAR | KWHA |
| | 03/23/22 | 03/04/22 | 13/04/22 | 14/04/22 | 14/04/22 |
| Revision | Created | Checked | Reviewed | Approved | Authorised |

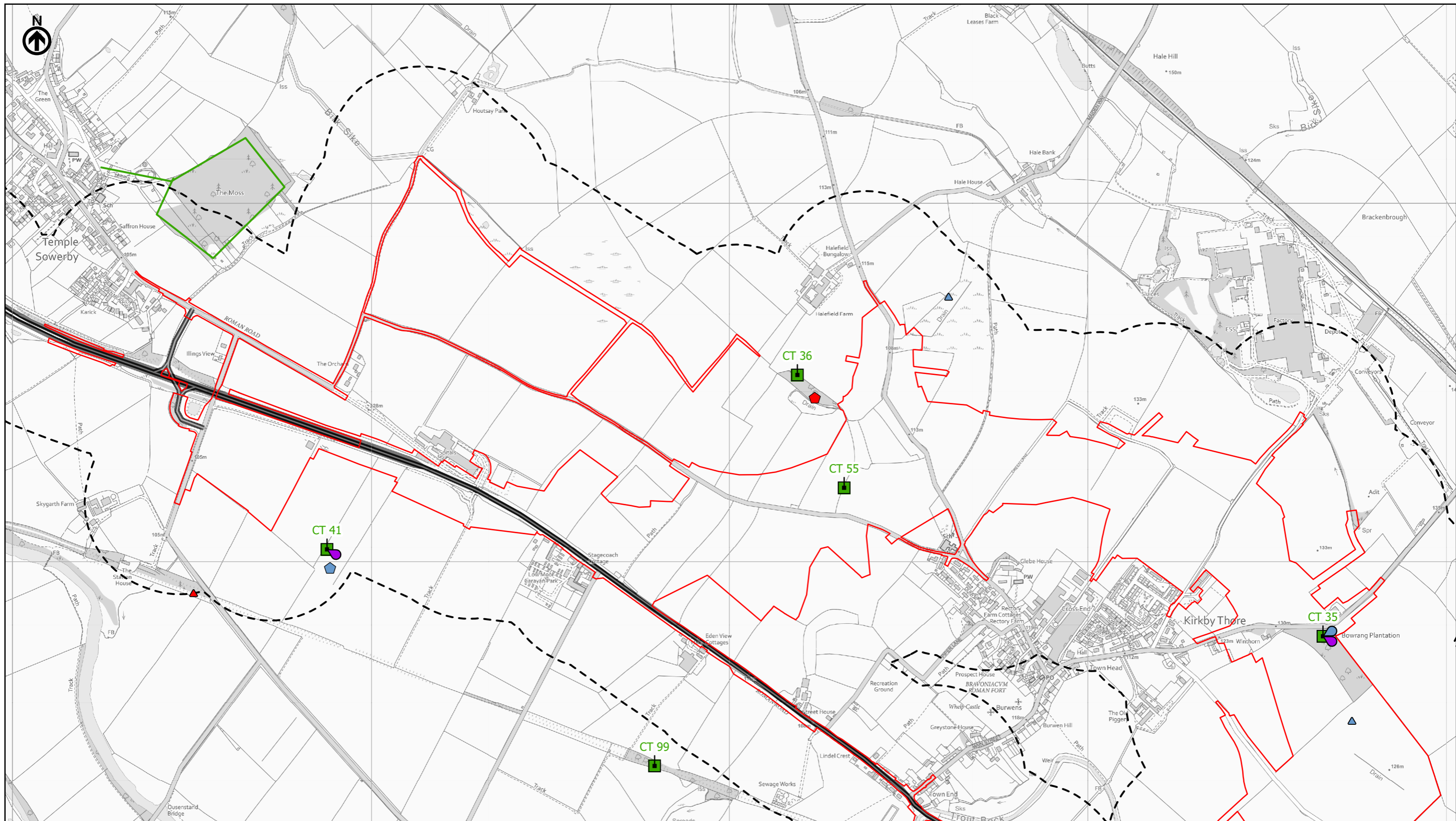
Scale @ A3: 1:10,000 | Project Ref No HE565627 | Stage: Stage 3
© Crown copyright and database rights (2022). All rights reserved. OS 100030649.
Contains public sector information licensed under the Open Government Licence v3.0.

Project Name
A66 Northern Trans-Pennine Project

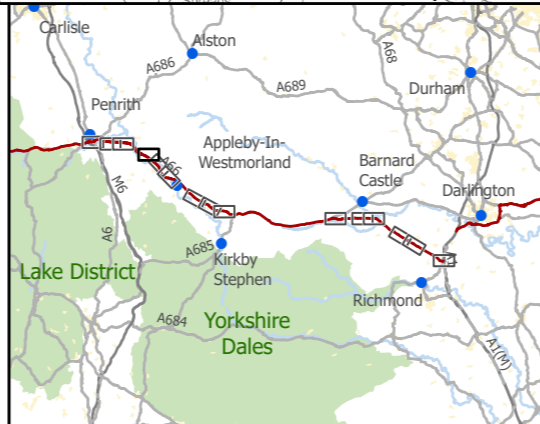
Map Title
Figure 6.12

Scheme: 03, Penrith to Temple Sowerby
Sheet 3 of 15

| | | | |
|------------|------------------------|------------|--------|
| Map Number | Project | Originator | Volume |
| HE565627 | - | AMY | - |
| S00 | - | MP - LB | - |
| Location | Type | Role | Number |
| S4 | FIT FOR STAGE APPROVAL | | P02 |



Existing A66
 Existing A66
Order Limits
 Order Limits
Study Area 250m
 Study Area 250m
Camera Trap
 Camera Trap
Field Signs
 Red Squirrel
 Brown Hare
Incidental Records
 Red Squirrel
 Hedgehog
 Brown Hare
Red Squirrel Surveys
 Carrying Capacity Survey Point
 Carrying Capacity 50m Signs Point
Camera Trap Sightings
 Red Squirrel
 Small Mustelid
 Brown Hare
 Hedgehog
 Survey Transects
RCT: Riparian Camera Trap
CT: Camera Trap



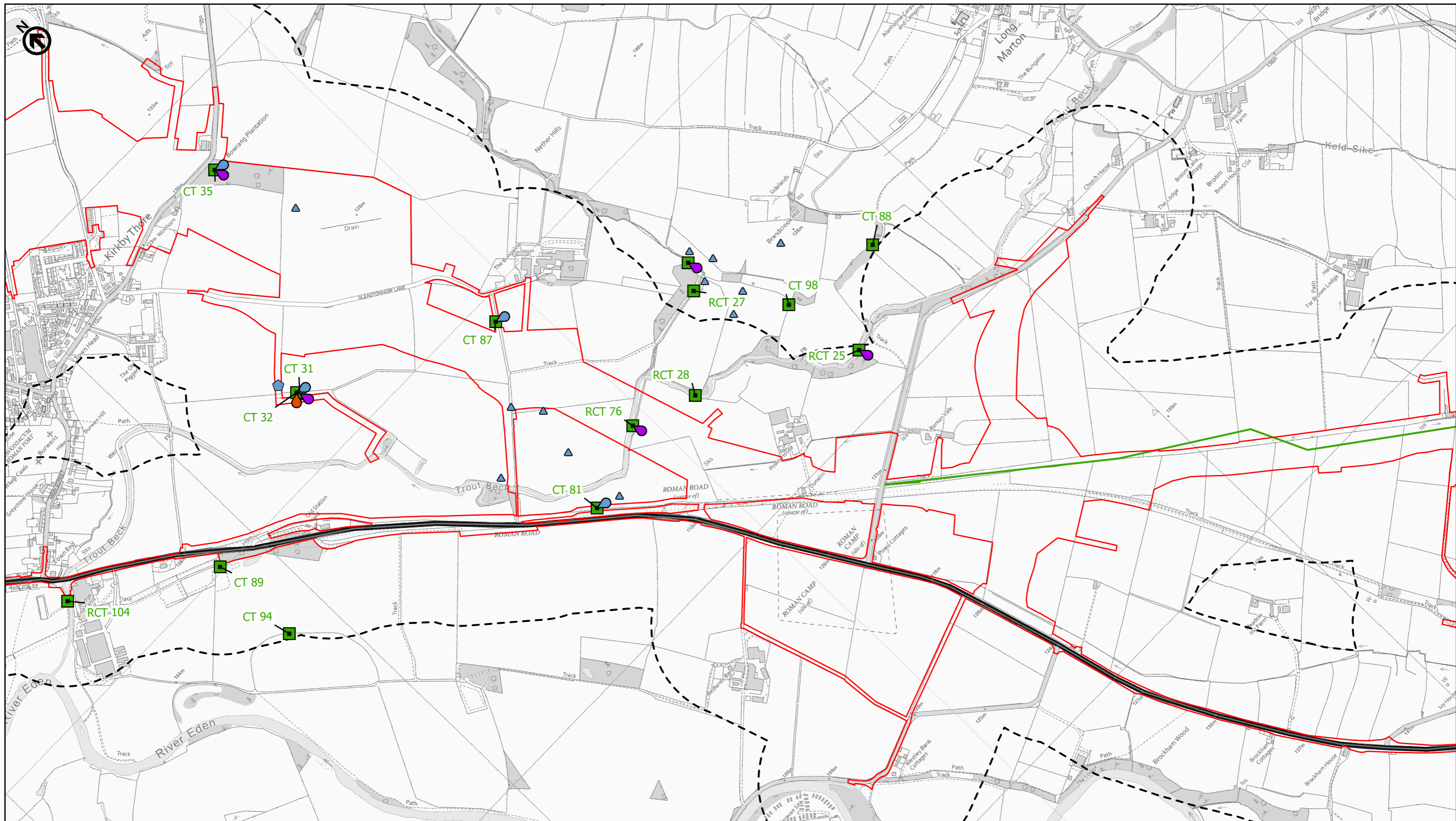
national highways
 3 Piccadilly Place
 Manchester
 M1 3BN

| | | | | | |
|----------|-------------|----------|----------|----------|------------|
| P02 | First Issue | | | | |
| | EREI | LHAN | RRAN | AWAR | KWHA |
| | 03/23/22 | 03/04/22 | 13/04/22 | 14/04/22 | 14/04/22 |
| Revision | Created | Checked | Reviewed | Approved | Authorised |

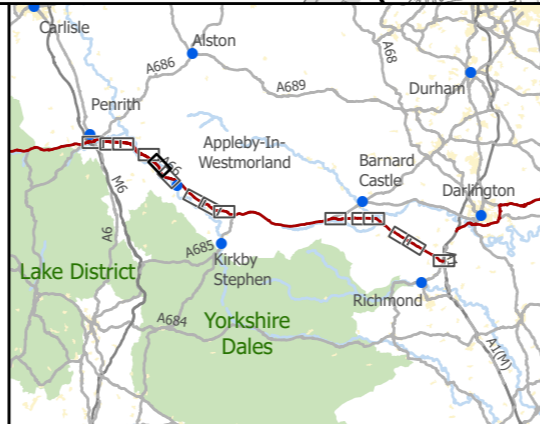
Scale @ A3: 1:10,000 | Project Ref No HE565627 | Stage: Stage 3
 © Crown copyright and database rights (2022). All rights reserved. OS 100030649.
 Contains public sector information licensed under the Open Government Licence v3.0.

Project Name
 A66 Northern Trans-Pennine Project
Map Title
 Figure 6.12
 Terrestrial Mammal Field Survey
 Scheme: 0405, Temple Sowerby to Appleby
 Sheet 4 of 15

| | | | |
|------------|------------------------|------------|--------|
| Map Number | Project | Originator | Volume |
| HE565627 | - | AMY | - |
| S00 | - | MP | - |
| Location | Type | Role | Number |
| S4 | FIT FOR STAGE APPROVAL | | P02 |



Existing A66
 Existing A66
Order Limits
 Order Limits
Study Area 250m
 Study Area 250m
Camera Trap
 Camera Trap
Field Signs
 Red Squirrel
 Brown Hare
Incidental Records
 Red Squirrel
 Hedgehog
 Brown Hare
Red Squirrel Surveys
 Carrying Capacity Survey Point
 Carrying Capacity 50m Signs Point
Camera Trap Sightings
 Red Squirrel
 Small Mustelid
 Brown Hare
 Hedgehog
 Survey Transects
RCT: Riparian Camera Trap
CT: Camera Trap



national highways
 3 Piccadilly Place
 Manchester
 M1 3BN

| | | | | | |
|----------|-------------|----------|----------|----------|------------|
| P02 | First Issue | | | | |
| | EREI | LHAN | RRAN | AWAR | KWHA |
| | 03/23/22 | 03/04/22 | 13/04/22 | 14/04/22 | 14/04/22 |
| Revision | Created | Checked | Reviewed | Approved | Authorised |

Kilometres
 0 0.25 0.5

Scale @ A3: 1:10,000 | Project Ref No HE565627 | Stage: Stage 3
 © Crown copyright and database rights (2022). All rights reserved. OS 100030649.
 Contains public sector information licensed under the Open Government Licence v3.0.

Project Name
A66 Northern Trans-Pennine Project

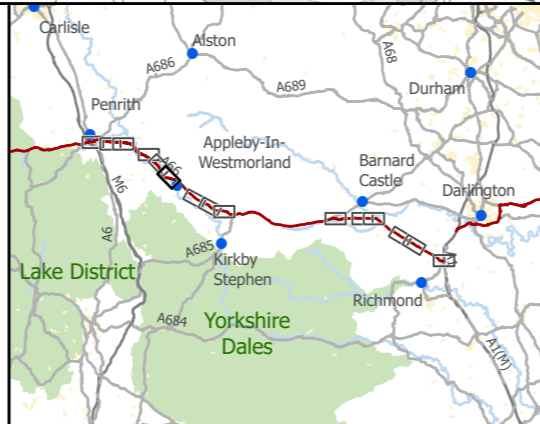
Map Title
Figure 6.12

Scheme: 0405, Temple Sowerby to Appleby
 Sheet 5 of 15

| | | | |
|------------|------------------------|------------|--------|
| Map Number | Project | Originator | Volume |
| HE565627 | - | AMY | - |
| S00 | - | MP | - |
| Location | Type | Role | Number |
| S4 | FIT FOR STAGE APPROVAL | | P02 |



| | | | |
|--|--|--|--|
| <ul style="list-style-type: none"> Existing A66 Order Limits Study Area 250m Camera Trap Field Signs Red Squirrel Brown Hare | <p>Incidental Records</p> <ul style="list-style-type: none"> Red Squirrel Hedgehog Brown Hare <p>Red Squirrel Surveys</p> <ul style="list-style-type: none"> Carrying Capacity Survey Point Carrying Capacity 50m Signs Point | <p>Camera Trap Sightings</p> <ul style="list-style-type: none"> Red Squirrel Small Mustelid Brown Hare Hedgehog Survey Transects | <p>RCT: Riparian Camera Trap CT: Camera Trap</p> |
|--|--|--|--|



national highways

3 Piccadilly Place
Manchester
M1 3BN

| | | | | | |
|----------|-------------|----------|----------|----------|------------|
| P02 | First Issue | | | | |
| | EREI | LHAN | RRAN | AWAR | KWHA |
| | 03/23/22 | 03/04/22 | 13/04/22 | 14/04/22 | 14/04/22 |
| Revision | Created | Checked | Reviewed | Approved | Authorised |

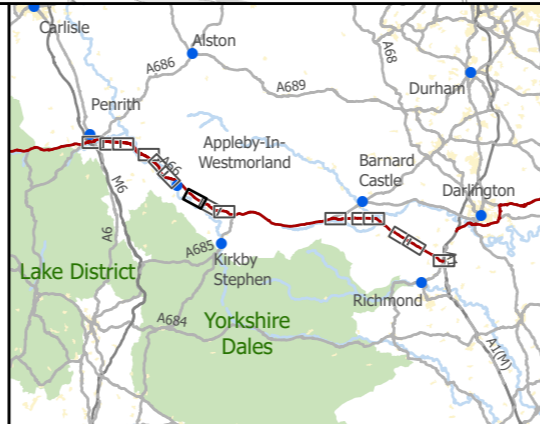
Kilometres
0 0.25 0.5

Scale @ A3: 1:10,000 | Project Ref No HE565627 | Stage: Stage 3
© Crown copyright and database rights (2022). All rights reserved. OS 100030649.
Contains public sector information licensed under the Open Government Licence v3.0.

| | | | |
|---|---------|------------------|--------|
| Project Name A66 Northern Trans-Pennine Project | | | |
| Map Title Figure 6.12 | | | |
| Terrestrial Mammal Field Survey | | | |
| Scheme: 0405, Temple Sowerby to Appley | | | |
| Sheet 6 of 15 | | | |
| Map Number | Project | Originator | Volume |
| HE565627 | - | AMY | - EBD |
| S00 | | MP - LB - 003156 | |
| Location | | Type | Role |
| S4 | | Number | |
| Suitability | | Revision | |
| S4 | | P02 | |
| FIT FOR STAGE APPROVAL | | | |

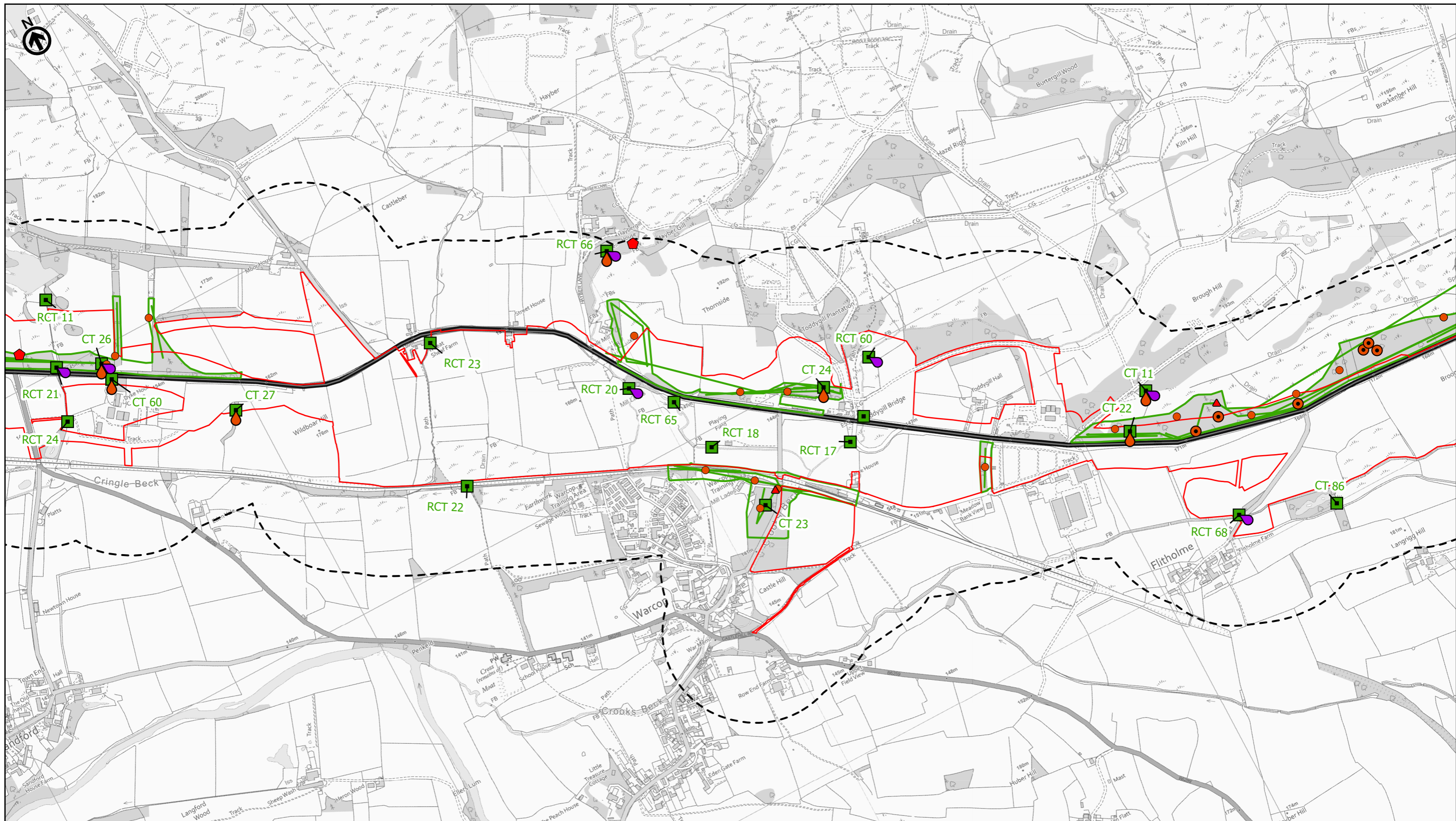


| | | | |
|--|--|---|--|
| <ul style="list-style-type: none"> Existing A66 Order Limits Study Area 250m Camera Trap Field Signs Red Squirrel Brown Hare | <ul style="list-style-type: none"> Incidental Records Red Squirrel Hedgehog Brown Hare Red Squirrel Surveys Carrying Capacity Survey Point Carrying Capacity 50m Signs Point | <ul style="list-style-type: none"> Camera Trap Sightings Red Squirrel Small Mustelid Brown Hare Hedgehog Survey Transects | <ul style="list-style-type: none"> RCT: Riparian Camera Trap CT: Camera Trap |
|--|--|---|--|



| | 3 Piccadilly Place Manchester M1 3BN | | | | | | | | | | | | | | | | | | | | | | | | | | | |
|--|---|----------|----------|----------|------------|--|-----|-------------|--|--|--|--|------|------|------|------|------|--|----------|----------|----------|----------|----------|----------|---------|---------|----------|----------|
| | <table border="1"> <thead> <tr> <th rowspan="2">P02</th> <th colspan="5">First Issue</th> </tr> <tr> <th>EREI</th> <th>LHAN</th> <th>RRAN</th> <th>AWAR</th> <th>KWHA</th> </tr> </thead> <tbody> <tr> <td></td> <td>03/23/22</td> <td>03/04/22</td> <td>13/04/22</td> <td>14/04/22</td> <td>14/04/22</td> </tr> <tr> <th>Revision</th> <th>Created</th> <th>Checked</th> <th>Reviewed</th> <th>Approved</th> <th>Authorised</th> </tr> </tbody> </table> | | | | | | P02 | First Issue | | | | | EREI | LHAN | RRAN | AWAR | KWHA | | 03/23/22 | 03/04/22 | 13/04/22 | 14/04/22 | 14/04/22 | Revision | Created | Checked | Reviewed | Approved |
| P02 | First Issue | | | | | | | | | | | | | | | | | | | | | | | | | | | |
| | EREI | LHAN | RRAN | AWAR | KWHA | | | | | | | | | | | | | | | | | | | | | | | |
| | 03/23/22 | 03/04/22 | 13/04/22 | 14/04/22 | 14/04/22 | | | | | | | | | | | | | | | | | | | | | | | |
| Revision | Created | Checked | Reviewed | Approved | Authorised | | | | | | | | | | | | | | | | | | | | | | | |
| <p>Scale @ A3: 1:10,000 Project Ref No HE565627 Stage: Stage 3</p> <p>© Crown copyright and database rights (2022). All rights reserved. OS 100030649. Contains public sector information licensed under the Open Government Licence v3.0.</p> | | | | | | | | | | | | | | | | | | | | | | | | | | | | |

| | | | |
|---|--|---------------|------------------------------------|
| Project Name A66 Northern Trans-Pennine Project | | | |
| Map Title Figure 6.12 | | | |
| Terrestrial Mammal Field Survey Scheme: 06, Appleby to Brough Sheet 7 of 15 | | | |
| Map Number Project HE565627 | Originator AMY | Volume EBD | Location S00 - MP - LB - 003157 |
| Suitability S4 | Suitability Description FIT FOR STAGE APPROVAL | Type MP | Role LB |
| Number P02 | Revision P02 | Role LB | Number P02 |

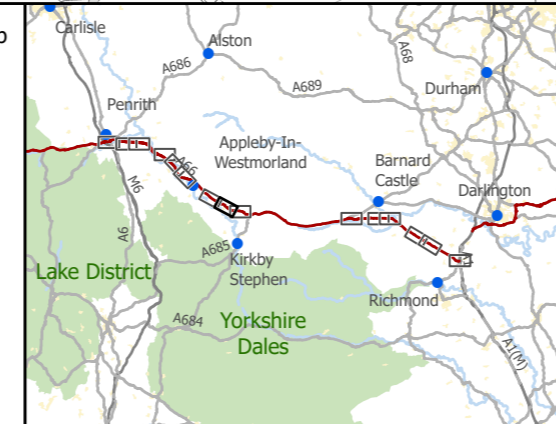


Existing A66
 Order Limits
 Study Area 250m
 Camera Trap
Field Signs
 Red Squirrel
 Brown Hare

Incidental Records
 Red Squirrel
 Hedgehog
 Brown Hare
Red Squirrel Surveys
 Carrying Capacity Survey Point
 Carrying Capacity 50m Signs Point

Camera Trap Sightings
 Red Squirrel
 Small Mustelid
 Brown Hare
 Hedgehog
 Survey Transects

RCT: Riparian Camera Trap
 CT: Camera Trap



national highways
 3 Piccadilly Place
 Manchester
 M1 3BN

| | | | | | | |
|----------|-------------|----------|----------|----------|------------|----------|
| P02 | First Issue | EREI | LHAN | RRAN | AWAR | KWHA |
| | | 03/23/22 | 03/04/22 | 13/04/22 | 14/04/22 | 14/04/22 |
| Revision | Created | Checked | Reviewed | Approved | Authorised | |

Kilometres
 0 0.25 0.5

Scale @ A3: 1:10,000 | Project Ref No HE565627 | Stage: Stage 3
 © Crown copyright and database rights (2022). All rights reserved. OS 100030649.
 Contains public sector information licensed under the Open Government Licence v3.0.

Project Name
A66 Northern Trans-Pennine Project

Map Title
Figure 6.12

Scheme: 06, Appleby to Brough
 Sheet 8 of 15

| | | | |
|------------|------------------------|------------|----------|
| Map Number | Project | Originator | Volume |
| HE565627 | - | AMY | - EBD |
| S00 | - | MP - LB | - 003158 |
| Location | Type | Role | Number |
| S4 | FIT FOR STAGE APPROVAL | | P02 |

Suitability S4
 Suitability Description: FIT FOR STAGE APPROVAL
 Revision: P02

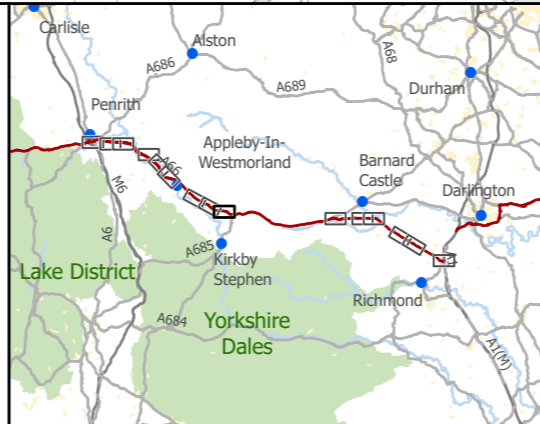


Existing A66
 Order Limits
 Study Area 250m
 Camera Trap
Field Signs
 Red Squirrel
 Brown Hare

Incidental Records
 Red Squirrel
 Hedgehog
 Brown Hare
Red Squirrel Surveys
 Carrying Capacity Survey Point
 Carrying Capacity 50m Signs Point

Camera Trap Sightings
 Red Squirrel
 Small Mustelid
 Brown Hare
 Hedgehog
 Survey Transects

RCT: Riparian Camera Trap
 CT: Camera Trap



national highways
 3 Piccadilly Place
 Manchester
 M1 3BN

| P02 | First Issue | | | | |
|----------|-------------|----------|----------|----------|------------|
| | EREI | LHAN | RRAN | AWAR | KWHA |
| | 03/23/22 | 03/04/22 | 13/04/22 | 14/04/22 | 14/04/22 |
| Revision | Created | Checked | Reviewed | Approved | Authorised |

Kilometres
 0 0.25 0.5

Scale @ A3: 1:10,000 | Project Ref No HE565627 | Stage: Stage 3
 © Crown copyright and database rights (2022). All rights reserved. OS 100030649.
 Contains public sector information licensed under the Open Government Licence v3.0.

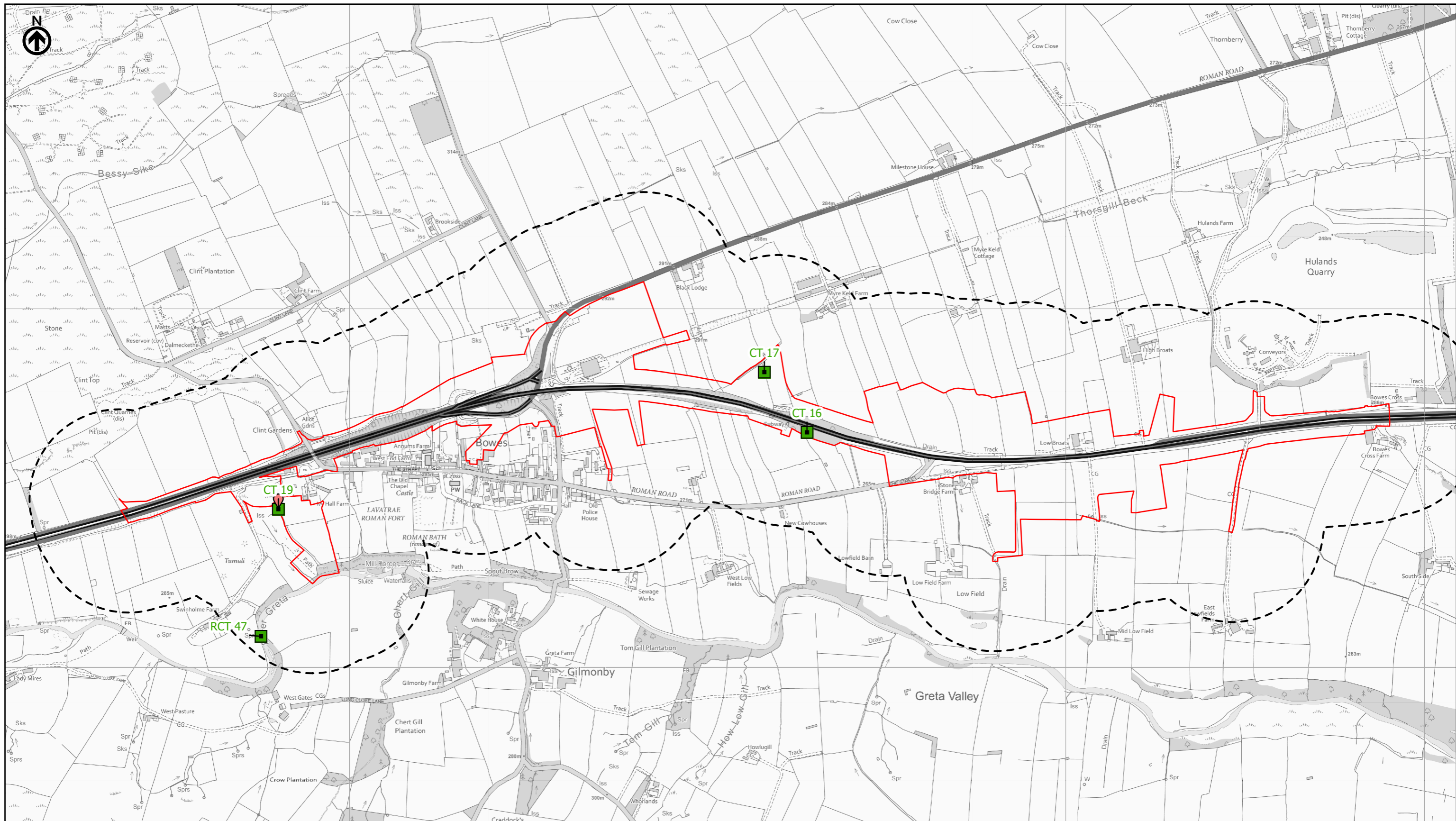
Project Name
A66 Northern Trans-Pennine Project

Map Title
Figure 6.12

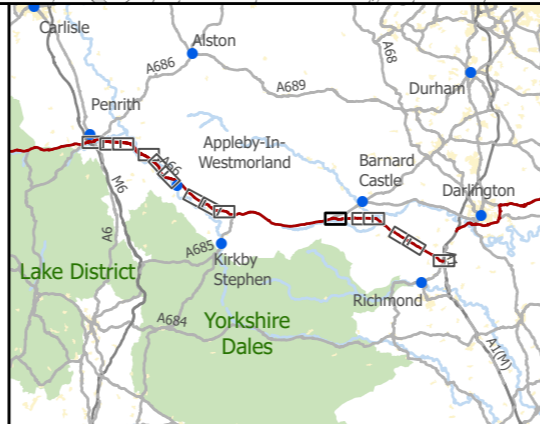
Terrestrial Mammal Field Survey
 Scheme: 06, Appleby to Brough
 Sheet 9 of 15

| Map Number | Project | Originator | Volume |
|------------|---------|------------|--------|
| HE565627 | - | AMY | - |
| S00 | - | MP | LB |
| Location | | Type | Role |
| S4 | | | |

| Suitability | Suitability Description | Revision |
|-------------|-------------------------|----------|
| S4 | FIT FOR STAGE APPROVAL | P02 |



| | | | |
|--|--|--|--|
| <ul style="list-style-type: none"> Existing A66 Order Limits Study Area 250m Camera Trap Field Signs Red Squirrel Brown Hare | <p>Incidental Records</p> <ul style="list-style-type: none"> Red Squirrel Hedgehog Brown Hare <p>Red Squirrel Surveys</p> <ul style="list-style-type: none"> Carrying Capacity Survey Point Carrying Capacity 50m Signs Point | <p>Camera Trap Sightings</p> <ul style="list-style-type: none"> Red Squirrel Small Mustelid Brown Hare Hedgehog Survey Transects | <p>RCT: Riparian Camera Trap CT: Camera Trap</p> |
|--|--|--|--|



national highways

3 Piccadilly Place
Manchester
M1 3BN

| | | | | | |
|----------|-------------|----------|----------|----------|------------|
| P02 | First Issue | | | | |
| | EREI | LHAN | RRAN | AWAR | KWHA |
| | 03/23/22 | 03/04/22 | 13/04/22 | 14/04/22 | 14/04/22 |
| Revision | Created | Checked | Reviewed | Approved | Authorised |

Kilometres
0 0.25 0.5

Scale @ A3: 1:10,000 | Project Ref No HE565627 | Stage: Stage 3
© Crown copyright and database rights (2022). All rights reserved. OS 100030649.
Contains public sector information licensed under the Open Government Licence v3.0.

| | | | |
|---|------------------------|--------|--------|
| Project Name A66 Northern Trans-Pennine Project | | | |
| Map Title Figure 6.12 | | | |
| Terrestrial Mammal Field Survey | | | |
| Scheme: 07, Bowes Bypass | | | |
| Sheet 10 of 15 | | | |
| Map Number Project | Originator | Volume | |
| HE565627 | AMY | EBD | |
| S00 | MP | LB | 003160 |
| Location | Type | Role | Number |
| S4 | FIT FOR STAGE APPROVAL | | P02 |



Existing A66
 Order Limits
 Study Area 250m
 Camera Trap
Field Signs
 Red Squirrel
 Brown Hare

Incidental Records
 Red Squirrel
 Hedgehog
 Brown Hare
Red Squirrel Surveys
 Carrying Capacity Survey Point
 Carrying Capacity 50m Signs Point

Camera Trap Sightings
 Red Squirrel
 Small Mustelid
 Brown Hare
 Hedgehog
 Survey Transects

RCT: Riparian Camera Trap
 CT: Camera Trap



national highways
 3 Piccadilly Place
 Manchester
 M1 3BN

| | | | | | |
|----------|-------------|----------|----------|----------|------------|
| P02 | First Issue | | | | |
| | EREI | LHAN | RRAN | AWAR | KWHA |
| | 03/23/22 | 03/04/22 | 13/04/22 | 14/04/22 | 14/04/22 |
| Revision | Created | Checked | Reviewed | Approved | Authorised |

Kilometres
 0 0.25 0.5

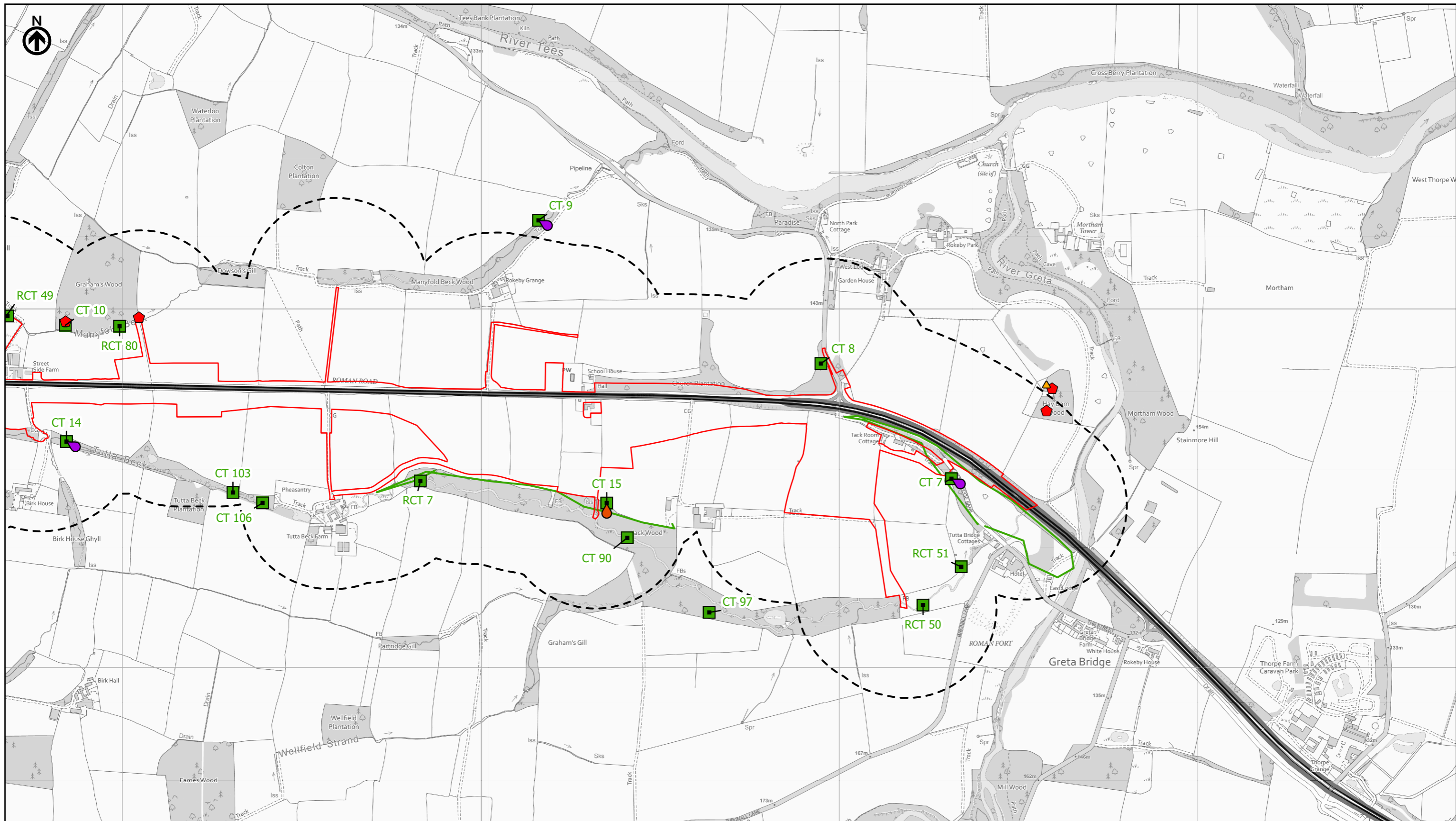
Scale @ A3: 1:10,000 | Project Ref No HE565627 | Stage: Stage 3
 © Crown copyright and database rights (2022). All rights reserved. OS 100030649.
 Contains public sector information licensed under the Open Government Licence v3.0.

Project Name
A66 Northern Trans-Pennine Project

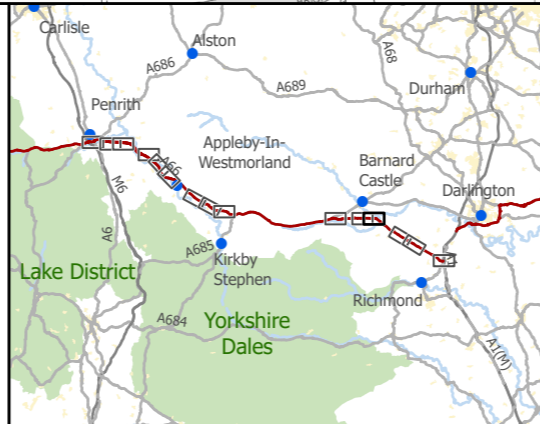
Map Title
Figure 6.12

Scheme: 08, Cross Lanes to Rokeby
 Sheet 11 of 15

| | | | |
|------------|------------------------|------------|--------|
| Map Number | Project | Originator | Volume |
| HE565627 | - | AMY | - |
| S00 | - | MP | - |
| Location | Type | Role | Number |
| S4 | FIT FOR STAGE APPROVAL | | P02 |



| | | | |
|--|--|--|--|
| <ul style="list-style-type: none"> Existing A66 Order Limits Study Area 250m Camera Trap Field Signs Red Squirrel Brown Hare | <p>Incidental Records</p> <ul style="list-style-type: none"> Red Squirrel Hedgehog Brown Hare <p>Red Squirrel Surveys</p> <ul style="list-style-type: none"> Carrying Capacity Survey Point Carrying Capacity 50m Signs Point | <p>Camera Trap Sightings</p> <ul style="list-style-type: none"> Red Squirrel Small Mustelid Brown Hare Hedgehog Survey Transects | <p>RCT: Riparian Camera Trap CT: Camera Trap</p> |
|--|--|--|--|



national highways

3 Piccadilly Place
Manchester
M1 3BN

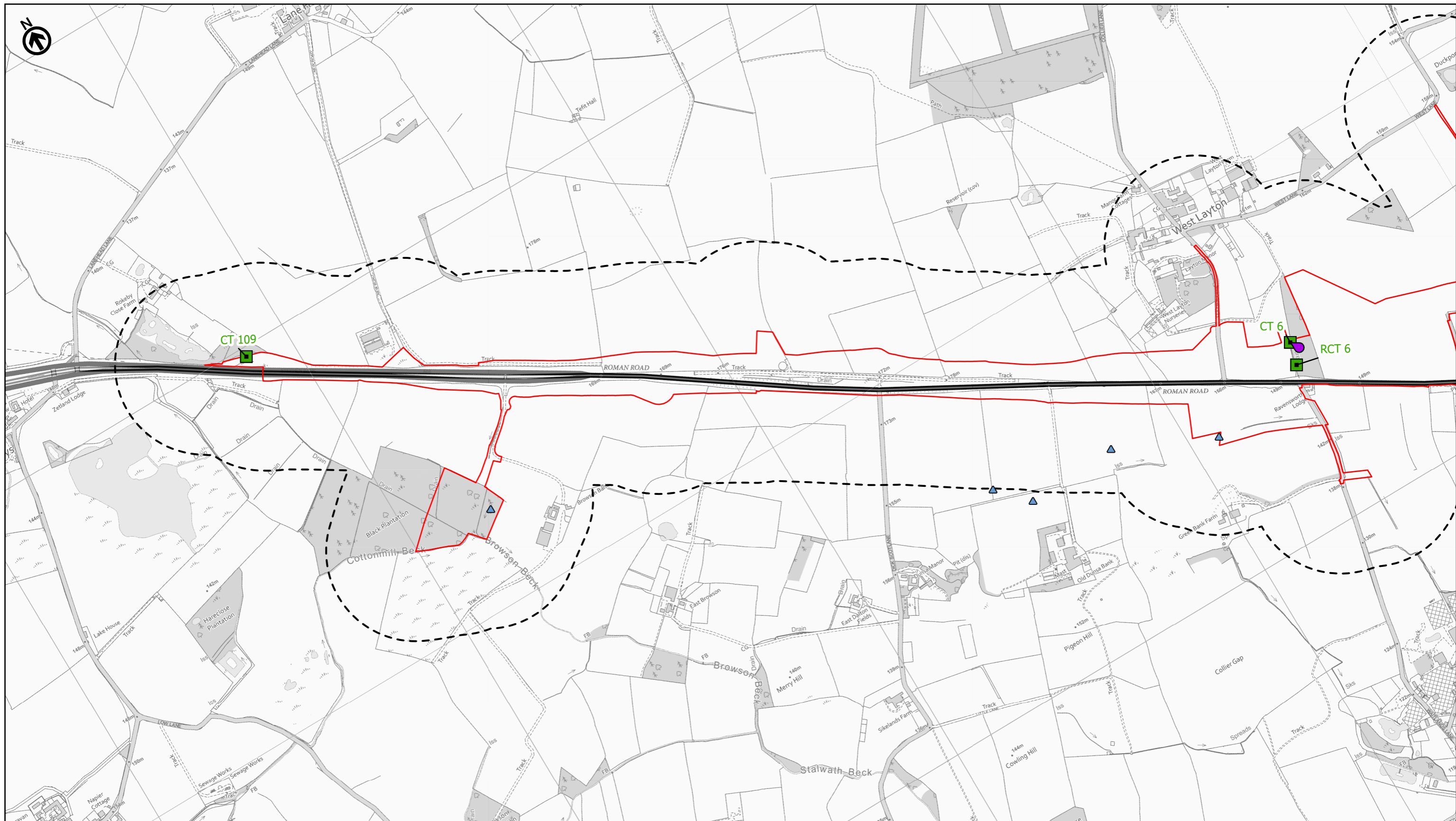
| | | | | | |
|----------|-------------|----------|----------|----------|------------|
| P02 | First Issue | | | | |
| | EREI | LHAN | RRAN | AWAR | KWHA |
| | 03/23/22 | 03/04/22 | 13/04/22 | 14/04/22 | 14/04/22 |
| Revision | Created | Checked | Reviewed | Approved | Authorised |

Kilometres

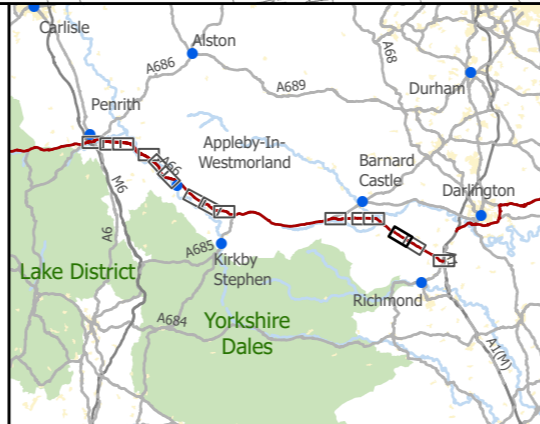
0 0.25 0.5

Scale @ A3: 1:10,000 | Project Ref No HE565627 | Stage: Stage 3
© Crown copyright and database rights (2022). All rights reserved. OS 100030649.
Contains public sector information licensed under the Open Government Licence v3.0.

| | | | |
|---|---------|------------------------|------------------|
| Project Name A66 Northern Trans-Pennine Project | | | |
| Map Title Figure 6.12 | | | |
| Terrestrial Mammal Field Survey | | | |
| Scheme: 08, Cross Lanes to Rokeby | | | |
| Sheet 12 of 15 | | | |
| Map Number | Project | Originator | Volume |
| HE565627 | - | AMY | - EBD |
| S00 | | - | MP - LB - 003164 |
| Location | | Type | Role |
| S4 | | FIT FOR STAGE APPROVAL | Number |
| Suitability | | Revision | |
| S4 | | P02 | |



| | | | |
|--|--|--|--|
| <ul style="list-style-type: none"> Existing A66 Order Limits Study Area 250m Camera Trap Field Signs Red Squirrel Brown Hare | <p>Incidental Records</p> <ul style="list-style-type: none"> Red Squirrel Hedgehog Brown Hare <p>Red Squirrel Surveys</p> <ul style="list-style-type: none"> Carrying Capacity Survey Point Carrying Capacity 50m Signs Point | <p>Camera Trap Sightings</p> <ul style="list-style-type: none"> Red Squirrel Small Mustelid Brown Hare Hedgehog Survey Transects | <p>RCT: Riparian Camera Trap CT: Camera Trap</p> |
|--|--|--|--|



national highways

3 Piccadilly Place
Manchester
M1 3BN

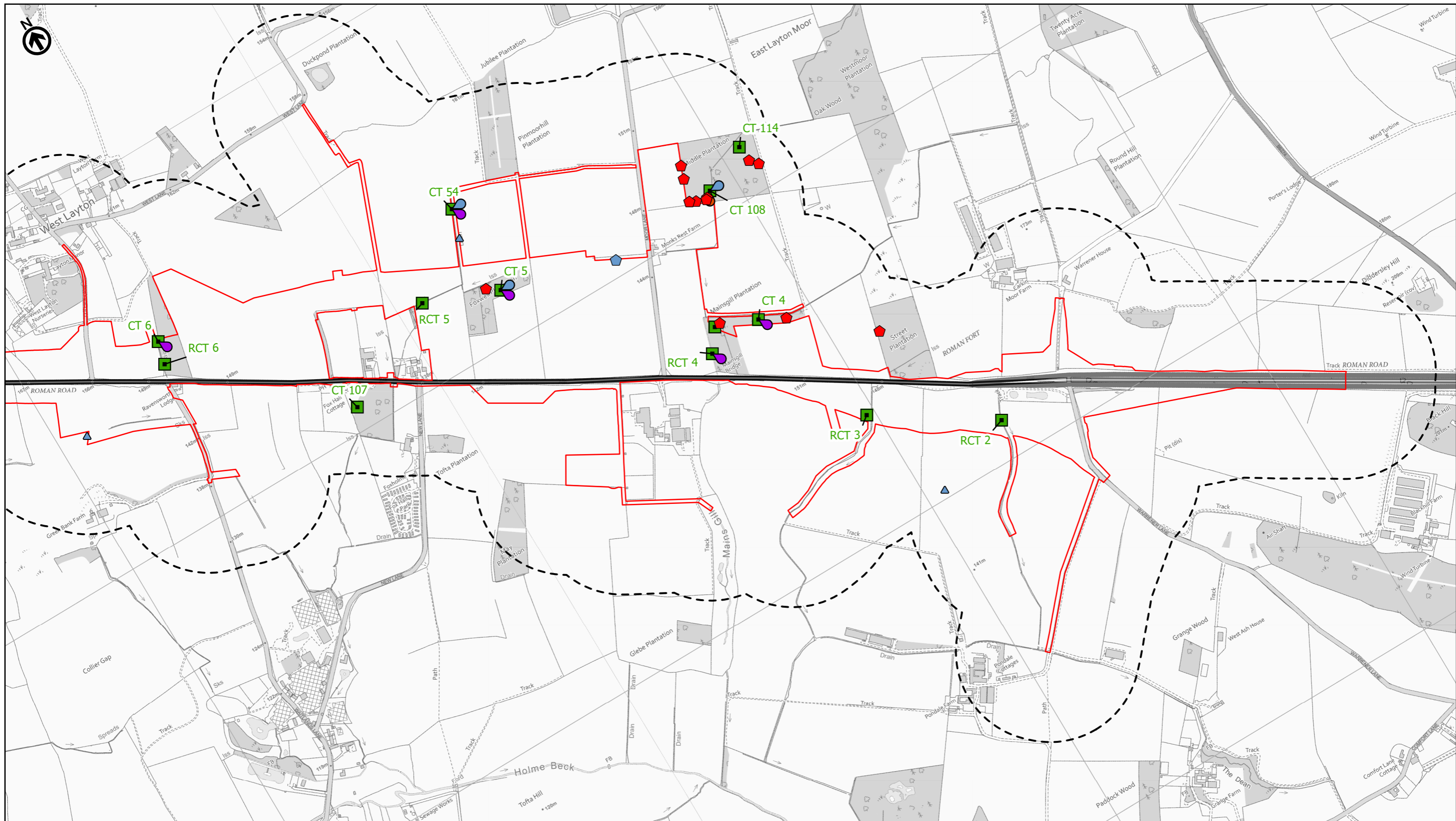
| | | | | | |
|----------|-------------|----------|----------|----------|------------|
| P02 | First Issue | | | | |
| | EREI | LHAN | RRAN | AWAR | KWHA |
| | 03/23/22 | 03/04/22 | 13/04/22 | 14/04/22 | 14/04/22 |
| Revision | Created | Checked | Reviewed | Approved | Authorised |

Kilometres

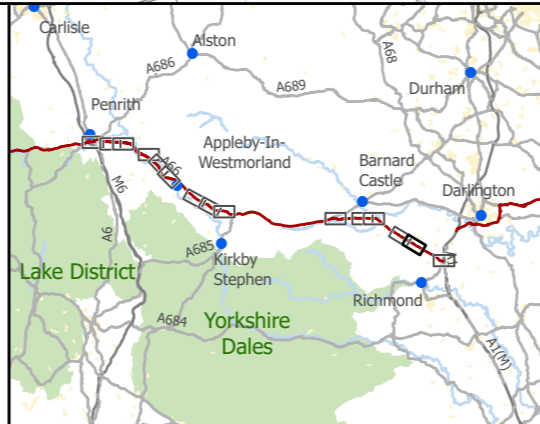
0 0.25 0.5

Scale @ A3: 1:10,000 | Project Ref No HE565627 | Stage: Stage 3
© Crown copyright and database rights (2022). All rights reserved. OS 100030649.
Contains public sector information licensed under the Open Government Licence v3.0.

| | | | |
|---|------------------------|------------|--------|
| Project Name A66 Northern Trans-Pennine Project | | | |
| Map Title Figure 6.12 | | | |
| Terrestrial Mammal Field Survey | | | |
| Scheme: 09, Stephen Bank to Carkin Moor | | | |
| Sheet 13 of 15 | | | |
| Map Number | Project | Originator | Volume |
| HE565627 | - | AMY | - |
| S00 | - | MP - LB | - |
| Location | Type | Role | Number |
| S4 | FIT FOR STAGE APPROVAL | | P02 |



| | | | |
|--|--|--|--|
| <ul style="list-style-type: none"> Existing A66 Order Limits Study Area 250m Camera Trap Field Signs Red Squirrel Brown Hare | <p>Incidental Records</p> <ul style="list-style-type: none"> Red Squirrel Hedgehog Brown Hare <p>Red Squirrel Surveys</p> <ul style="list-style-type: none"> Carrying Capacity Survey Point Carrying Capacity 50m Signs Point | <p>Camera Trap Sightings</p> <ul style="list-style-type: none"> Red Squirrel Small Mustelid Brown Hare Hedgehog Survey Transects | <p>RCT: Riparian Camera Trap CT: Camera Trap</p> |
|--|--|--|--|



national highways

3 Piccadilly Place
Manchester
M1 3BN

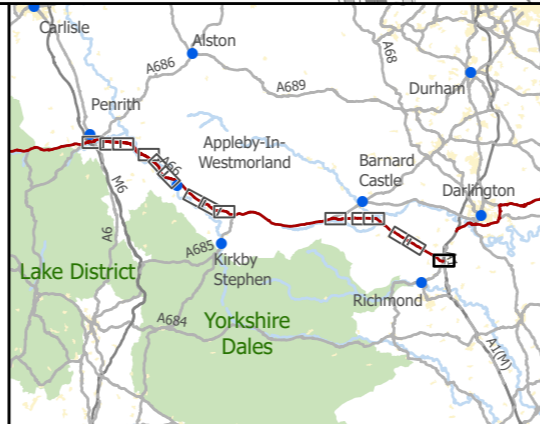
| | | | | | |
|----------|-------------|----------|----------|----------|------------|
| P02 | First Issue | | | | |
| | EREI | LHAN | RRAN | AWAR | KWHA |
| | 03/23/22 | 03/04/22 | 13/04/22 | 14/04/22 | 14/04/22 |
| Revision | Created | Checked | Reviewed | Approved | Authorised |

Scale @ A3: 1:10,000 | Project Ref No HE565627 | Stage: Stage 3
© Crown copyright and database rights (2022). All rights reserved. OS 100030649.
Contains public sector information licensed under the Open Government Licence v3.0.

| | | | |
|---|------------|----------|------|
| Project Name A66 Northern Trans-Pennine Project | | | |
| Map Title Figure 6.12 | | | |
| Terrestrial Mammal Field Survey | | | |
| Scheme: 09, Stephen Bank to Carkin Moor | | | |
| Sheet 14 of 15 | | | |
| Map Number Project | Originator | Volume | |
| HE565627 | AMY | EBD | |
| S00 | | MP | LB |
| Location | | Type | Role |
| S4 | | Number | |
| Suitability Description | | Revision | |
| FIT FOR STAGE APPROVAL | | P02 | |



| | | | | |
|--------------------|-----------------------------------|------------------|----------------|---|
| Existing A66 | Incidental Records | Red Squirrel | Red Squirrel | RCT: Riparian Camera Trap CT: Camera Trap |
| Order Limits | Hedgehog | Small Mustelid | Small Mustelid | |
| Study Area 250m | Brown Hare | Brown Hare | Brown Hare | |
| Camera Trap | Red Squirrel Surveys | Hedgehog | Hedgehog | |
| Field Signs | Carrying Capacity Survey Point | Survey Transects | | |
| Red Squirrel | Carrying Capacity 50m Signs Point | | | |
| Brown Hare | | | | |



national highways

3 Piccadilly Place
Manchester
M1 3BN

| | | | | | |
|----------|-------------|----------|----------|----------|------------|
| P02 | First Issue | | | | |
| | EREI | LHAN | RRAN | AWAR | KWHA |
| | 03/23/22 | 03/04/22 | 13/04/22 | 14/04/22 | 14/04/22 |
| Revision | Created | Checked | Reviewed | Approved | Authorised |

Kilometres
0 0.25 0.5

Scale @ A3: 1:10,000 | Project Ref No HE565627 | Stage: Stage 3
© Crown copyright and database rights (2022). All rights reserved. OS 100030649.
Contains public sector information licensed under the Open Government Licence v3.0.

| | | | |
|---|------------------------|--------|-------------|
| Project Name A66 Northern Trans-Pennine Project | | | |
| Map Title Figure 6.12 | | | |
| Terrestrial Mammal Field Survey | | | |
| Scheme: 11, A1(M) Junction 53 Scotch Corner | | | |
| Sheet 15 of 15 | | | |
| Map Number Project | Originator | Volume | |
| HE565627 | AMY | EBD | |
| S00 | - | MP | LB - 003151 |
| Location | Type | Role | Number |
| S4 | FIT FOR STAGE APPROVAL | | P02 |